



DAILY AIR MONITORING REPORT

Florence C&D Landfill – Air Monitoring

Date : 2026-06-19

Table 1 : Weather Summary

Wind Speed (MPH)	Wind Direction				Temperature (°F)	Relative Humidity (%)	Barometer (inHg)
0.13 to 12.64	2943 SSE	3061 SSW	2996 W	2997 NNE	Min : 70.34 Max : 100.2	Min : 54.90 Max : 93.70	Min : 29.93 Max : 30.11

Table 2 : Monitoring Summary

Site Action Level :	PM10 : 150 µg/m ³	PM2.5 : 35 µg/m ³	H2S : 10 PPM			
AQ-SN	Avg. PM10 Daily (µg/m ³)	Max. PM10-15-min Avg (µg/m ³)	Avg. PM2.5 Daily (µg/m ³)	Max. PM2.5-15-min Avg (µg/m ³)	Avg. H2S Daily (PPM)	Max. H2S-15-min Avg (PPM)
2943	21.1	29.7	9.2	19.1	0.001	0.017
2996	18.1	27.6	8.5	13.3	0.000	0.005
2997	23.9	45.3	8.2	12.6	0.002	0.029
3061	19.8	41.7	7.8	12.1	0.000	0.001



Figure 1 : Monitoring Locations

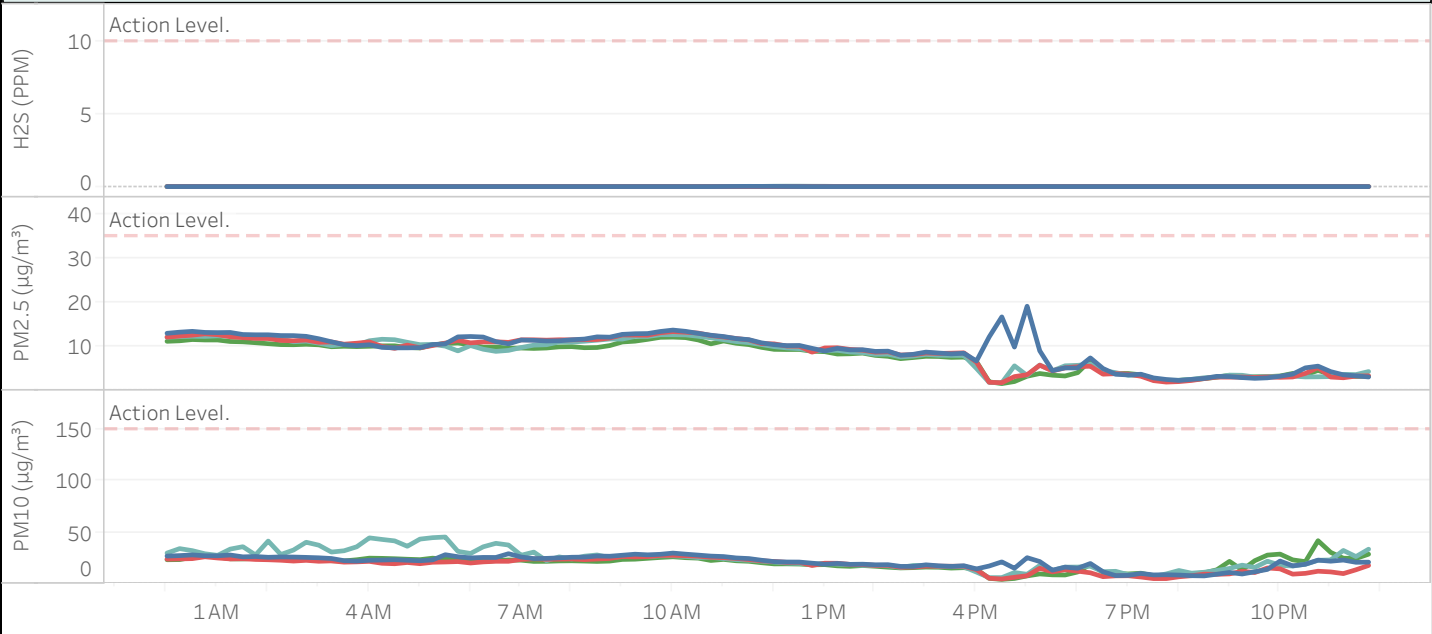


Figure 2 : 15 Minutes Average Concentrations

■ 2943 ■ 2996 ■ 2997 ■ 3061



DAILY AIR MONITORING REPORT

Florence C&D Landfill – Air Monitoring

Date : 2026-06-19

Wind Rose Chart 2943

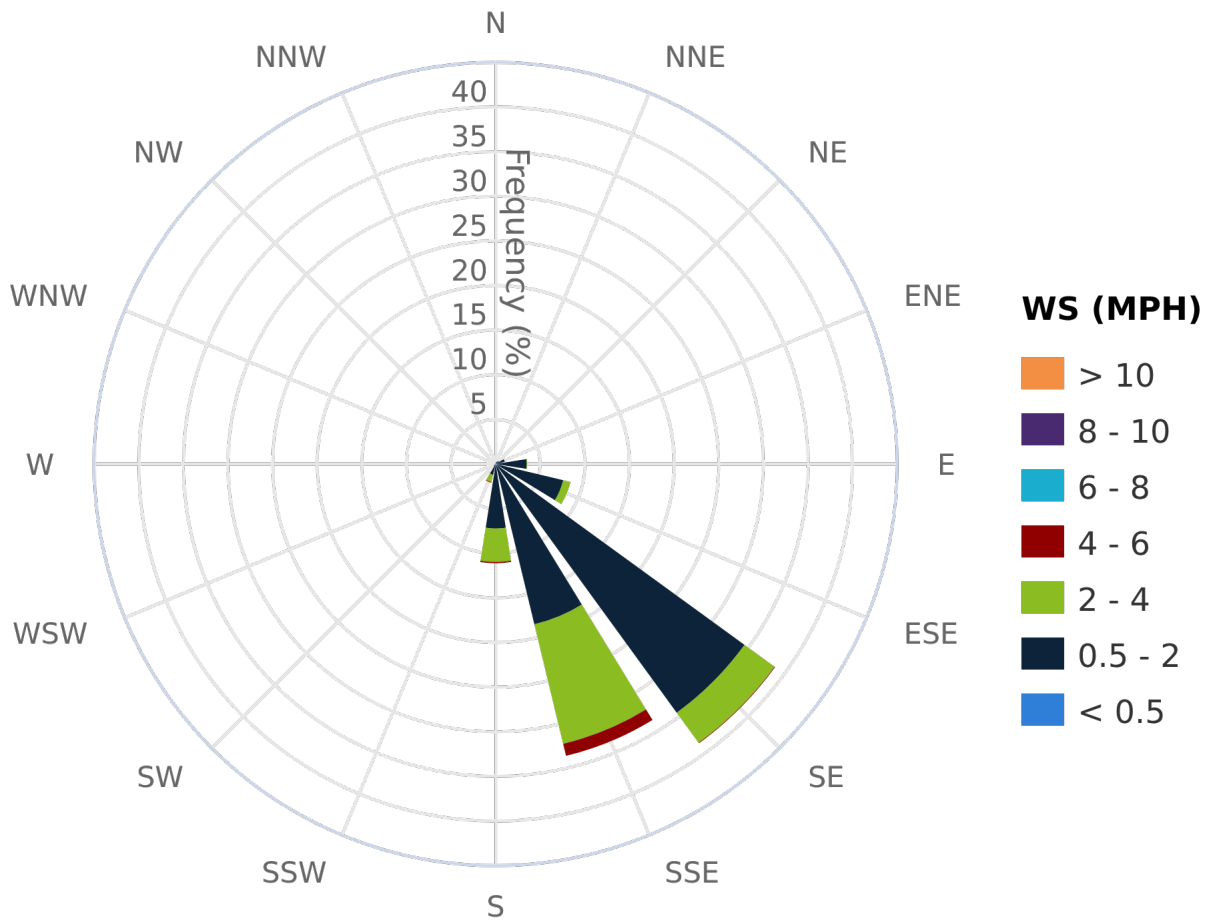


Figure 3 : Wind Rose Chart (WS in MPH)



DAILY AIR MONITORING REPORT

Florence C&D Landfill – Air Monitoring

Date : 2026-06-19

Wind Rose Chart 3061

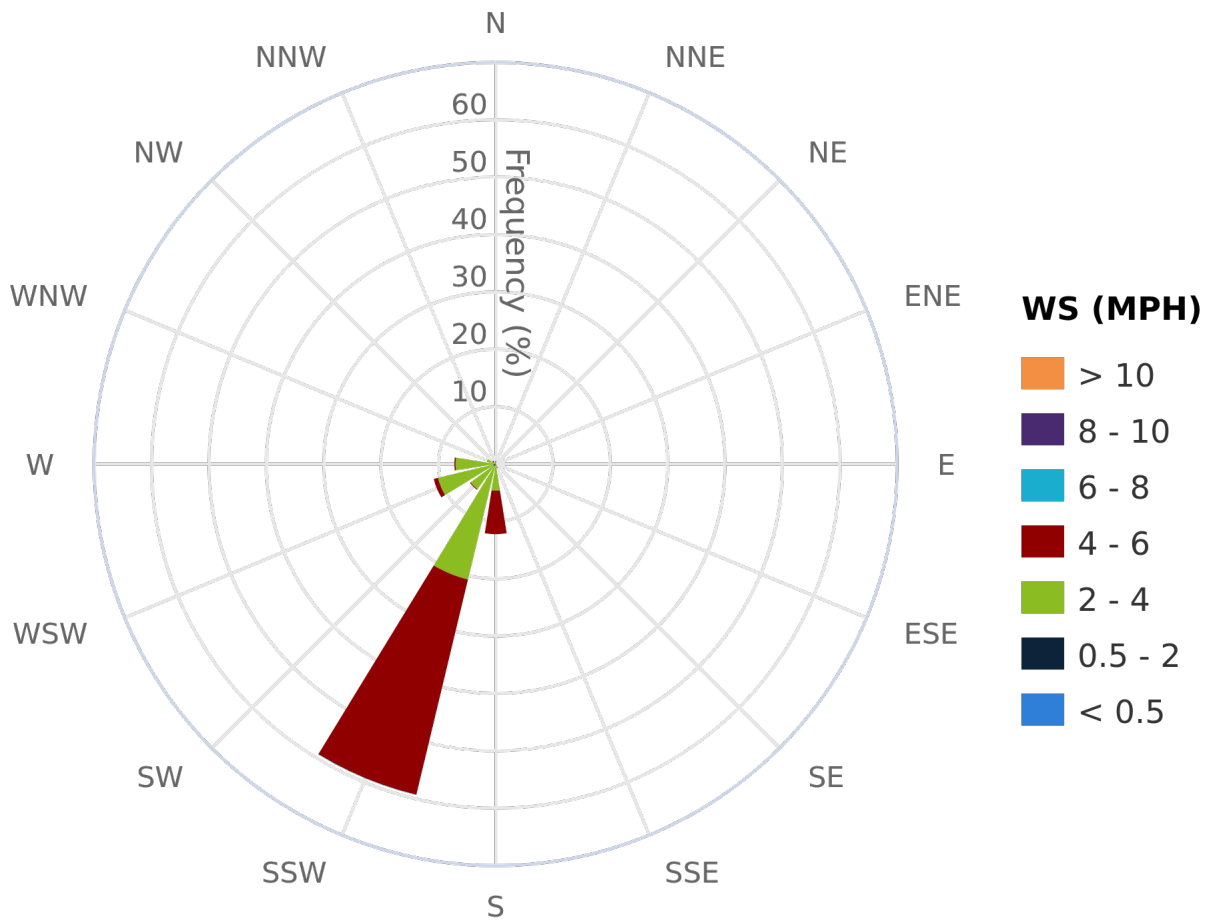


Figure 3 : Wind Rose Chart (WS in MPH)



DAILY AIR MONITORING REPORT

Florence C&D Landfill – Air Monitoring

Date : 2026-06-19

Wind Rose Chart 2996

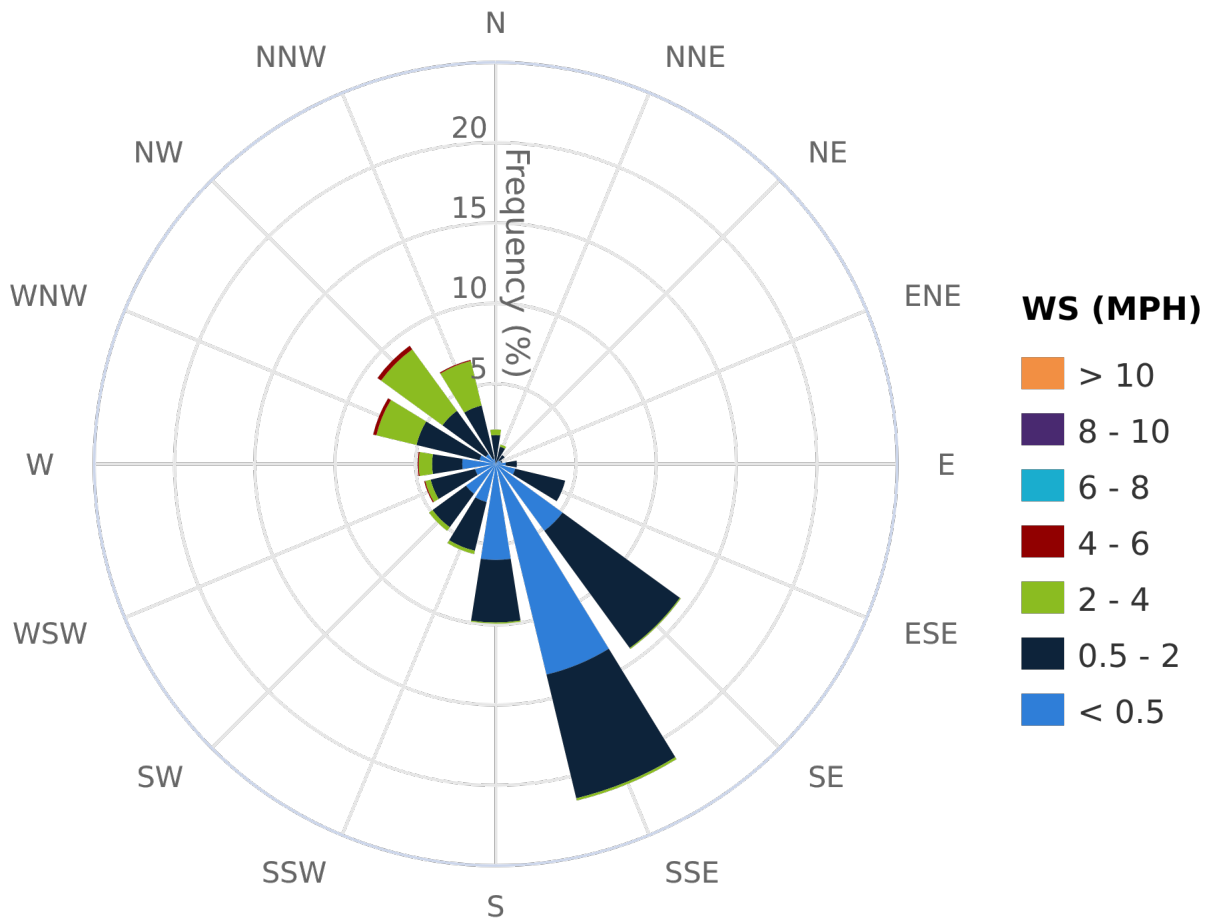


Figure 3 : Wind Rose Chart (WS in MPH)



DAILY AIR MONITORING REPORT

Florence C&D Landfill – Air Monitoring

Date : 2026-06-19

Wind Rose Chart 2997

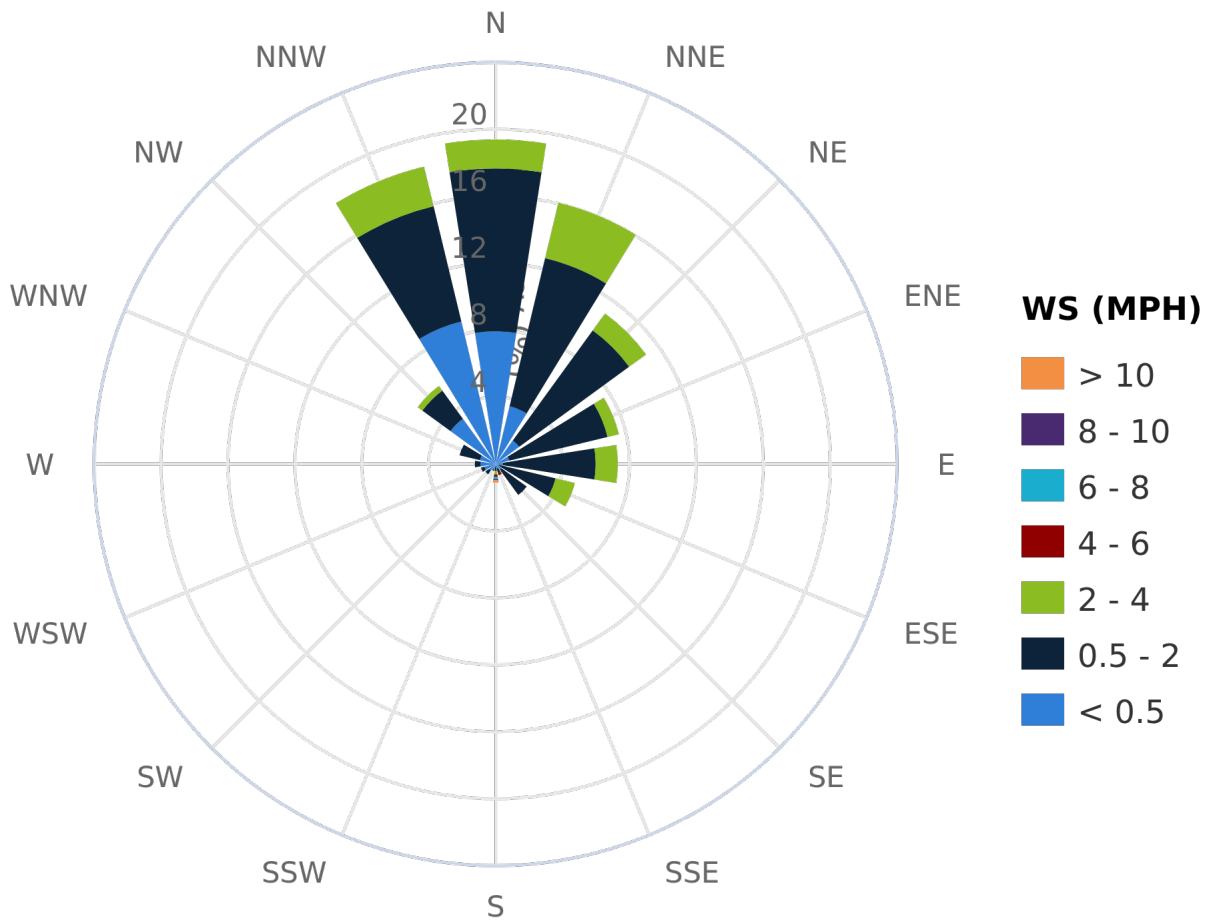


Figure 3 : Wind Rose Chart (WS in MPH)



DAILY AIR MONITORING REPORT

Florence C&D Landfill – Air Monitoring

Date : 2026-06-19

Table 3 : 15 Minute Average Concentrations (AM)

	Avg. 2943 - PM10 (µg/m³)	Avg. 3061 - PM10 (µg/m³)	Avg. 2997 - PM10 (µg/m³)	Avg. 2996 - PM10 (µg/m³)	Avg. 2943 - PM2.5 (µg/m³)	Avg. 3061 - PM2.5 (µg/m³)	Avg. 2996 - PM2.5 (µg/m³)	Avg. 2997 - PM2.5 (µg/m³)	Avg. 2943 - H2S (PPM)	Avg. 3061 - H2S (PPM)	Avg. 2996 - H2S (PPM)	Avg. 2997 - H2S (PPM)
00:00:00	26.8	23.3	29.7	23.8	13.0	11.1	12.1	12.1	0.000	0.000	0.003	0.000
00:15:00	27.3	23.4	34.0	24.1	13.2	11.3	12.3	12.2	0.000	0.000	0.003	0.000
00:30:00	27.9	25.7	32.1	24.3	13.4	11.5	12.5	12.3	0.000	0.000	0.002	0.000
00:45:00	27.1	27.8	29.0	26.1	13.2	11.5	12.8	12.2	0.000	0.000	0.000	0.000
01:00:00	27.1	26.1	27.5	25.0	13.1	11.4	12.6	12.4	0.000	0.000	0.000	0.000
01:15:00	27.8	24.1	33.6	24.1	13.1	11.1	12.2	12.3	0.000	0.000	0.001	0.000
01:30:00	26.1	24.0	35.9	24.3	12.7	11.0	12.0	12.4	0.000	0.000	0.001	0.000
01:45:00	26.4	24.6	27.9	23.5	12.6	10.8	11.8	11.8	0.000	0.000	0.000	0.000
02:00:00	25.6	25.0	41.4	23.3	12.6	10.6	11.8	12.0	0.000	0.000	0.000	0.000
02:15:00	26.0	23.4	28.3	22.8	12.4	10.4	11.3	11.7	0.000	0.000	0.000	0.000
02:30:00	25.9	23.9	32.7	22.0	12.4	10.4	11.3	11.0	0.000	0.000	0.000	0.000
02:45:00	25.6	23.8	40.2	22.7	12.3	10.5	11.4	11.2	0.000	0.000	0.000	0.000
03:00:00	25.2	23.4	37.4	21.8	11.7	10.4	10.9	10.7	0.000	0.000	0.000	0.000
03:15:00	24.5	22.3	30.7	22.2	11.0	9.9	11.0	10.2	0.000	0.000	0.000	0.000
03:30:00	22.4	22.1	32.0	20.9	10.4	10.0	10.5	10.4	0.000	0.000	0.000	0.000
03:45:00	22.0	23.2	35.8	21.2	10.2	9.9	10.7	10.3	0.000	0.000	0.005	0.000
04:00:00	22.7	24.8	44.5	21.7	10.4	10.0	11.0	11.3	0.000	0.000	0.005	0.000
04:15:00	23.0	24.6	42.9	19.8	9.8	10.1	10.0	11.6	0.000	0.000	0.000	0.000
04:30:00	23.3	24.3	41.5	19.4	9.7	10.1	9.6	11.5	0.000	0.000	0.000	0.000
04:45:00	22.8	23.8	36.3	20.6	9.7	9.8	10.3	10.9	0.000	0.000	0.000	0.000
05:00:00	22.3	23.4	43.3	19.4	9.7	9.6	9.7	10.4	0.000	0.000	0.000	0.000
05:15:00	23.1	24.8	44.6	20.8	10.4	10.3	10.2	10.5	0.000	0.000	0.000	0.000
05:30:00	28.1	23.8	45.3	21.1	10.6	10.6	10.7	10.1	0.000	0.000	0.000	0.000
05:45:00	26.2	25.2	31.4	21.5	12.2	10.8	11.4	9.0	0.000	0.000	0.000	0.000
06:00:00	25.1	22.8	29.3	20.1	12.2	10.4	10.8	10.2	0.000	0.000	0.000	0.000
06:15:00	25.5	21.6	35.8	21.2	12.1	9.8	11.0	9.4	0.000	0.000	0.000	0.000
06:30:00	25.5	22.5	39.2	21.8	11.1	9.9	11.0	8.9	0.000	0.000	0.000	0.000
06:45:00	29.1	23.1	37.5	21.8	10.6	9.6	10.9	9.1	0.000	0.000	0.000	0.000
07:00:00	25.9	22.8	27.6	23.6	11.4	9.6	11.5	9.7	0.000	0.000	0.000	0.000
07:15:00	24.4	21.6	30.7	24.1	11.4	9.5	11.5	10.3	0.000	0.000	0.000	0.000
07:30:00	24.6	21.7	22.4	23.7	11.2	9.6	11.4	10.4	0.000	0.000	0.000	0.000
07:45:00	25.1	22.1	26.0	23.8	11.3	9.9	11.5	11.0	0.000	0.000	0.000	0.000
08:00:00	25.7	22.2	24.0	24.0	11.5	9.9	11.5	11.0	0.000	0.000	0.000	0.000
08:15:00	25.8	22.0	26.7	23.4	11.7	9.7	11.5	11.2	0.000	0.000	0.000	0.000
08:30:00	26.9	21.6	27.9	24.0	12.2	9.7	11.6	11.4	0.000	0.000	0.000	0.000
08:45:00	26.7	22.0	25.4	24.5	12.1	10.2	11.9	11.7	0.000	0.000	0.000	0.000
09:00:00	27.6	23.6	26.5	26.4	12.7	11.0	12.6	11.6	0.000	0.000	0.000	0.000
09:15:00	28.6	23.8	26.8	26.0	12.9	11.2	12.6	12.2	0.000	0.000	0.000	0.000
09:30:00	28.0	24.7	26.2	26.3	12.9	11.6	12.5	12.2	0.000	0.000	0.000	0.000
09:45:00	28.5	25.5	27.1	27.4	13.4	12.0	13.1	12.6	0.000	0.000	0.000	0.000
10:00:00	29.7	26.1	27.1	27.6	13.7	12.1	13.3	12.6	0.000	0.000	0.000	0.000
10:15:00	28.7	25.3	26.5	27.2	13.4	12.0	13.2	12.6	0.000	0.000	0.000	0.000
10:30:00	27.8	24.8	25.4	26.7	12.9	11.5	13.0	12.3	0.000	0.000	0.000	0.000
10:45:00	26.8	22.6	25.6	25.7	12.5	10.6	12.5	11.9	0.001	0.000	0.000	0.000
11:00:00	26.4	23.6	24.4	25.3	12.2	11.2	12.1	11.5	0.005	0.000	0.000	0.000
11:15:00	25.0	22.3	23.4	24.5	11.8	10.7	11.8	11.1	0.012	0.001	0.000	0.001
11:30:00	24.4	21.8	22.8	23.5	11.5	10.4	11.5	10.9	0.017	0.000	0.000	0.007
11:45:00	22.8	20.4	21.9	22.2	10.8	9.8	10.6	10.4	0.015	0.000	0.000	0.015



DAILY AIR MONITORING REPORT

Florence C&D Landfill – Air Monitoring

Date : 2026-06-19

Table 3 : 15 Minute Average Concentrations (PM)

	Avg. 2943 - PM10 (µg/m³)	Avg. 3061 - PM10 (µg/m³)	Avg. 2997 - PM10 (µg/m³)	Avg. 2996 - PM10 (µg/m³)	Avg. 2943 - PM2.5 (µg/m³)	Avg. 3061 - PM2.5 (µg/m³)	Avg. 2996 - PM2.5 (µg/m³)	Avg. 2997 - PM2.5 (µg/m³)	Avg. 2943 - H2S (PPM)	Avg. 3061 - H2S (PPM)	Avg. 2996 - H2S (PPM)	Avg. 2997 - H2S (PPM)
12:00:00	21.5	19.2	21.1	21.6	10.4	9.3	10.6	9.9	0.015	0.000	0.000	0.026
12:15:00	21.1	19.3	20.1	20.7	10.2	9.3	10.1	9.6	0.008	0.000	0.000	0.029
12:30:00	21.0	19.1	19.7	20.8	10.2	9.3	10.0	9.5	0.003	0.000	0.000	0.029
12:45:00	19.9	18.3	18.8	17.7	9.6	8.9	8.7	9.0	0.000	0.000	0.000	0.024
13:00:00	18.9	18.5	19.7	19.9	8.9	8.8	9.6	9.1	0.000	0.000	0.000	0.022
13:15:00	19.7	17.3	19.0	19.9	9.6	8.3	9.7	9.1	0.000	0.000	0.000	0.013
13:30:00	18.8	16.9	18.6	18.8	9.2	8.3	9.3	8.7	0.000	0.000	0.000	0.011
13:45:00	19.0	17.7	17.9	18.6	9.2	8.5	9.1	8.6	0.000	0.000	0.000	0.006
14:00:00	18.4	17.0	17.8	17.8	8.9	8.0	8.7	8.2	0.000	0.000	0.000	0.000
14:15:00	18.5	16.1	17.3	17.9	8.9	7.8	8.8	8.2	0.000	0.000	0.000	0.000
14:30:00	16.8	15.3	15.8	16.0	8.0	7.2	8.1	7.6	0.000	0.000	0.000	0.000
14:45:00	16.8	15.6	17.8	16.2	8.2	7.5	8.1	7.8	0.000	0.000	0.000	0.000
15:00:00	18.4	16.2	17.8	17.1	8.7	7.8	8.5	8.2	0.000	0.000	0.000	0.000
15:15:00	17.4	16.0	16.8	17.0	8.5	7.7	8.4	8.0	0.000	0.000	0.000	0.000
15:30:00	16.8	15.2	17.0	17.0	8.3	7.5	8.5	8.0	0.000	0.000	0.000	0.000
15:45:00	17.5	15.6	16.3	17.0	8.4	7.6	8.5	8.0	0.000	0.000	0.000	0.000
16:00:00	14.4	14.0	11.3	13.7	6.7	6.6	6.4	5.0	0.000	0.000	0.000	0.000
16:15:00	17.2	5.2	6.0	5.4	12.1	2.0	1.9	1.9	0.000	0.000	0.000	0.000
16:30:00	21.2	4.3	6.0	4.6	16.7	1.6	1.8	1.8	0.000	0.000	0.000	0.000
16:45:00	15.0	5.1	10.9	6.3	9.8	2.1	3.2	5.6	0.000	0.000	0.000	0.000
17:00:00	25.3	7.6	9.2	7.8	19.1	3.3	3.6	3.4	0.000	0.000	0.000	0.001
17:15:00	21.5	9.5	17.7	15.0	9.0	3.9	5.8	5.8	0.007	0.001	0.000	0.000
17:30:00	13.1	8.6	12.9	11.5	4.5	3.5	4.5	4.5	0.002	0.000	0.000	0.000
17:45:00	16.1	8.5	16.1	13.6	5.1	3.3	5.1	5.6	0.000	0.000	0.000	0.000
18:00:00	15.0	11.4	16.2	12.2	5.1	4.1	5.4	5.7	0.000	0.000	0.000	0.000
18:15:00	19.6	18.8	17.0	10.6	7.4	6.8	5.5	6.0	0.000	0.000	0.000	0.000
18:30:00	11.7	11.1	11.7	6.9	5.0	4.5	3.7	4.5	0.000	0.000	0.000	0.000
18:45:00	7.9	9.9	12.1	7.7	3.7	3.9	3.8	4.1	0.000	0.000	0.000	0.000
19:00:00	8.1	9.5	8.7	7.8	3.5	3.9	3.7	3.5	0.000	0.000	0.000	0.000
19:15:00	10.0	10.2	9.4	6.5	3.7	3.6	3.2	3.4	0.000	0.000	0.000	0.000
19:30:00	8.6	7.7	7.2	5.0	2.9	2.7	2.3	2.4	0.000	0.000	0.000	0.000
19:45:00	8.7	6.4	9.5	5.0	2.5	2.2	1.9	2.3	0.000	0.000	0.000	0.000
20:00:00	8.4	9.3	12.9	6.8	2.3	2.3	2.0	2.4	0.000	0.000	0.000	0.000
20:15:00	7.8	9.7	10.3	7.8	2.5	2.5	2.3	2.6	0.000	0.000	0.000	0.000
20:30:00	7.6	10.6	11.2	9.3	2.8	2.7	2.7	2.9	0.000	0.000	0.000	0.000
20:45:00	9.2	13.5	12.9	9.2	3.2	3.0	3.1	3.1	0.000	0.000	0.000	0.000
21:00:00	11.0	21.7	14.8	9.6	3.2	3.5	3.0	3.5	0.000	0.000	0.000	0.000
21:15:00	9.5	13.3	18.0	12.1	2.9	3.0	3.1	3.5	0.000	0.000	0.000	0.000
21:30:00	11.6	22.4	15.8	10.9	2.8	3.1	3.0	3.1	0.000	0.000	0.000	0.000
21:45:00	13.9	27.8	21.9	15.3	2.9	3.2	3.1	3.2	0.000	0.000	0.000	0.000
22:00:00	22.0	28.7	17.9	14.4	3.3	3.3	3.0	3.2	0.000	0.000	0.000	0.000
22:15:00	17.4	23.1	17.2	9.3	3.7	3.9	3.1	3.3	0.000	0.000	0.000	0.000
22:30:00	18.9	21.4	18.9	10.1	5.1	3.6	3.9	3.1	0.000	0.000	0.000	0.000
22:45:00	22.9	41.7	22.8	12.2	5.5	4.6	5.2	3.1	0.000	0.000	0.000	0.000
23:00:00	21.9	30.4	23.1	11.5	4.3	3.7	3.1	3.2	0.000	0.000	0.000	0.000
23:15:00	23.0	24.8	32.3	9.8	3.6	3.5	2.9	3.7	0.000	0.000	0.000	0.000
23:30:00	20.8	24.5	26.3	13.5	3.4	3.2	3.3	3.6	0.000	0.000	0.000	0.000
23:45:00	20.9	28.7	33.5	17.8	3.1	3.3	3.3	4.3	0.000	0.000	0.000	0.000



DAILY AIR MONITORING REPORT
Florence C&D Landfill – Air Monitoring

Date : 2026-06-19

Table 4 : Summary of Exceedances (greater than Action Level) - *None*

Table 4 : Summary of Exceedances (greater than Action Level) - <i>None</i>	
--	--